



26km
1400_{mD+}



ROADBOOK

LA VIRÉE D'IKKISS

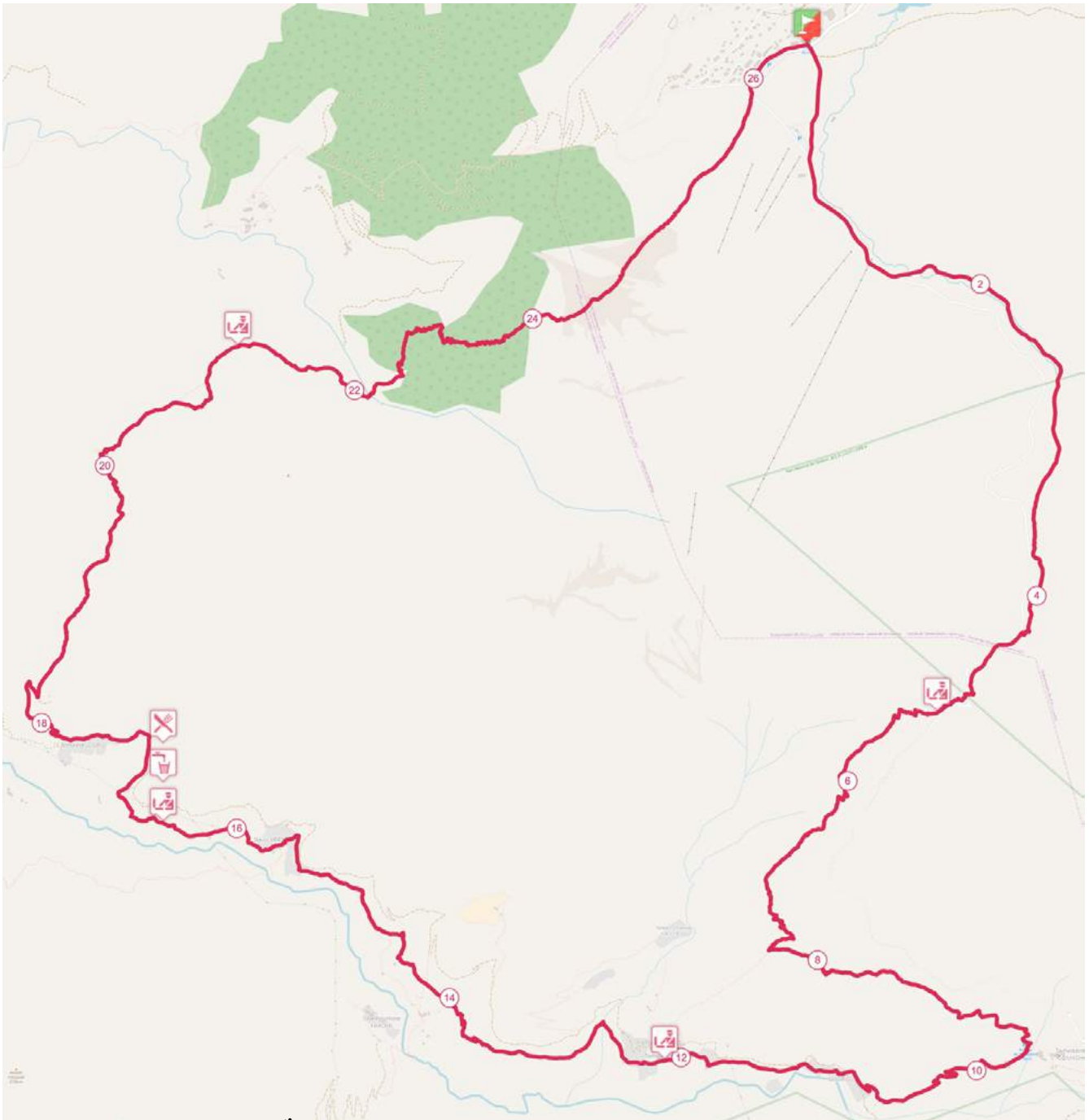
UTAT



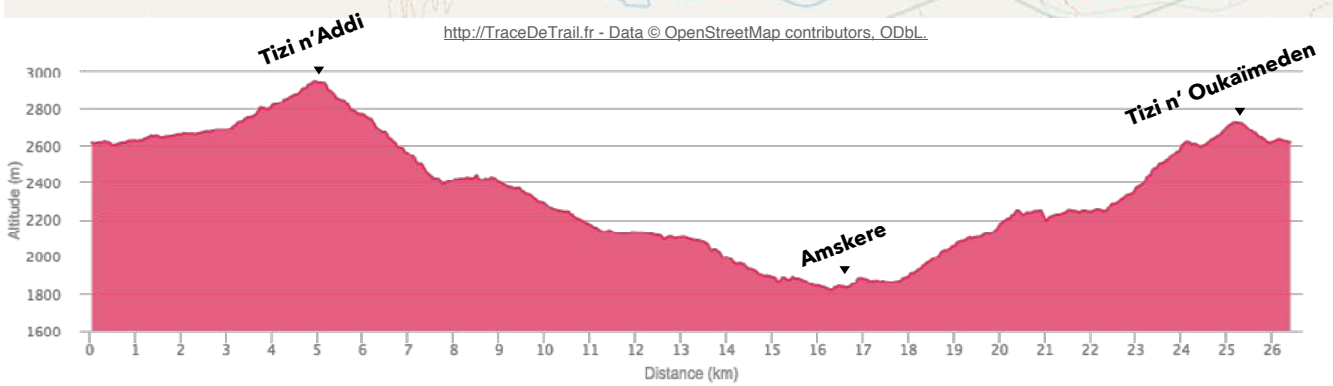
Ultra Trail Atlas Toubkal 2018 - UTAT - La Virée d'Ikkiss



26.3 km, 1630 m +, 1630 m -



<http://TraceDeTrail.fr> - Data © OpenStreetMap contributors, ODbL.

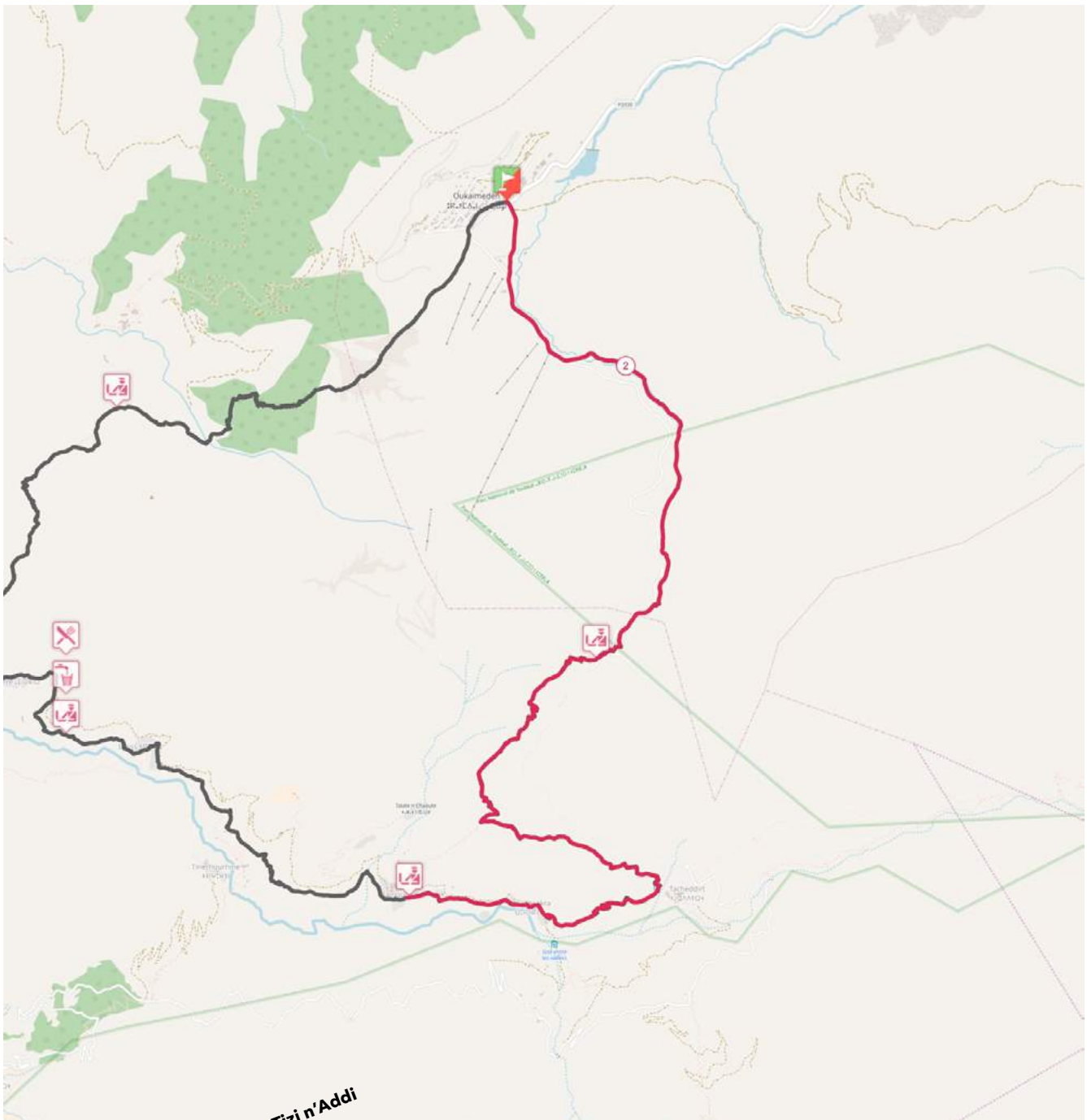




Ultra Trail Atlas Toubkal 2018 - UTAT - La Virée d'Ikkiss

TRACE DE
trail
.fr

Du km 0 au km 12.3, 464 m+, 959 m-



Tizi n'Addi

<http://TraceDeTrail.fr> - Data © OpenStreetMap contributors, ODbL



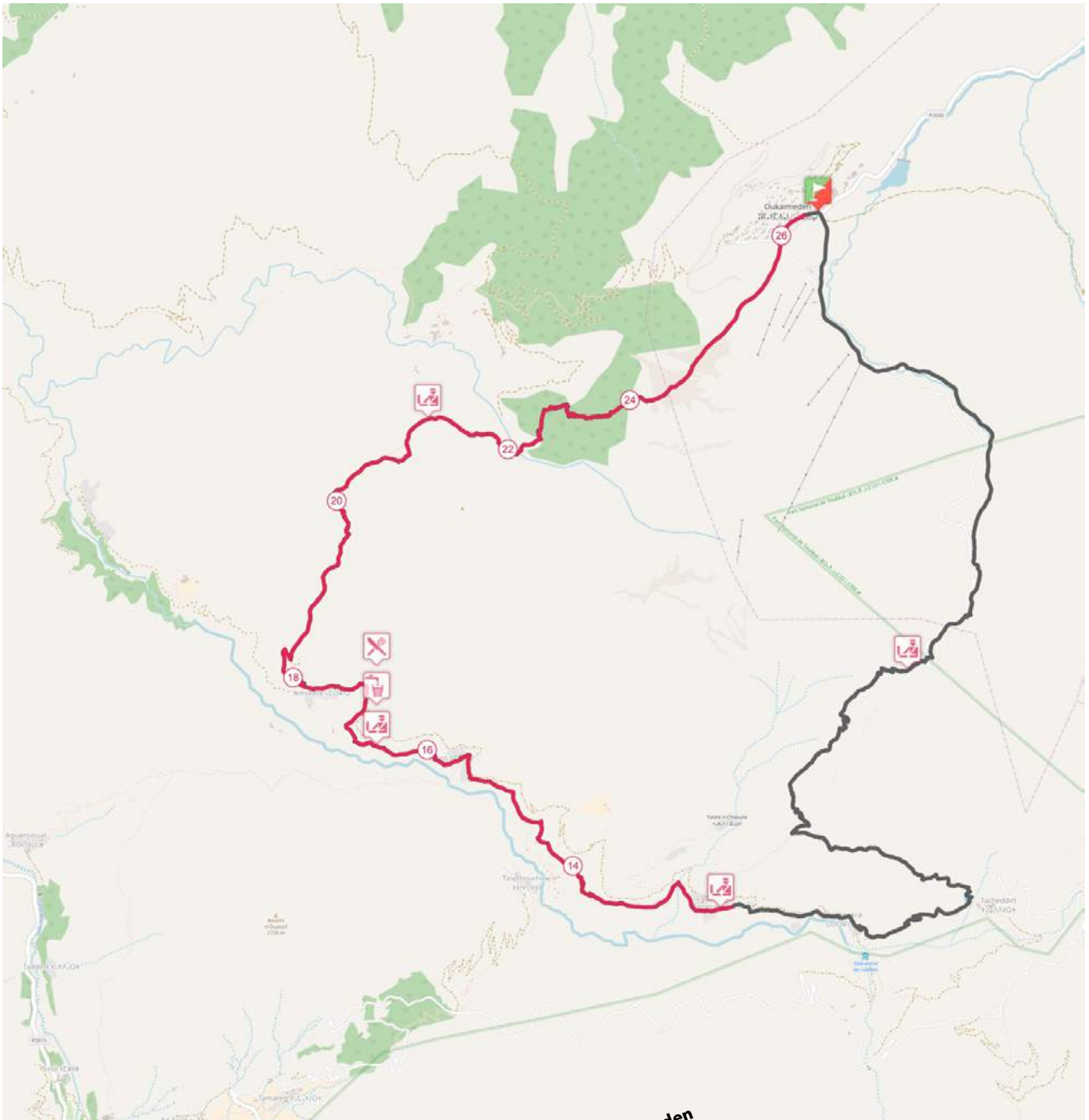
From Oukaïmeden, the climb is towards Tizi n'Addi, the first pass of the race flirting with the 3,000 m altitude. After this first difficulty a fun descent of 5 km takes you to the village of Tachedirt. (PC16)



Ultra Trail Atlas Toubkal 2018 - UTAT - La Virée d'Ikkiss



Du km 12 au km 26.3, 1166 m+, 679 m-



<http://TraceDeTrail.fr> - Data © OpenStreetMap contributors, ODbL



You leave the village to follow a rather rolling single that allows to circumvent the Adrar n'Oukaïmeden. Throughout this journey, you will encounter hamlets of walnut trees that offer you a saving shade. The hilly trail takes you to Amsakrou, the only supply point on the route, before the final ascent to Tizi n'Oukaïmeden. The path suddenly straightened up and furrowed in the red lands crushed by the sun. The climb is steep. After 8 km of climb, you finally go near the red and green Moroccan flags, erected at Tizi n'Oukaïmeden. You then see the village of UTAT. One last descent.